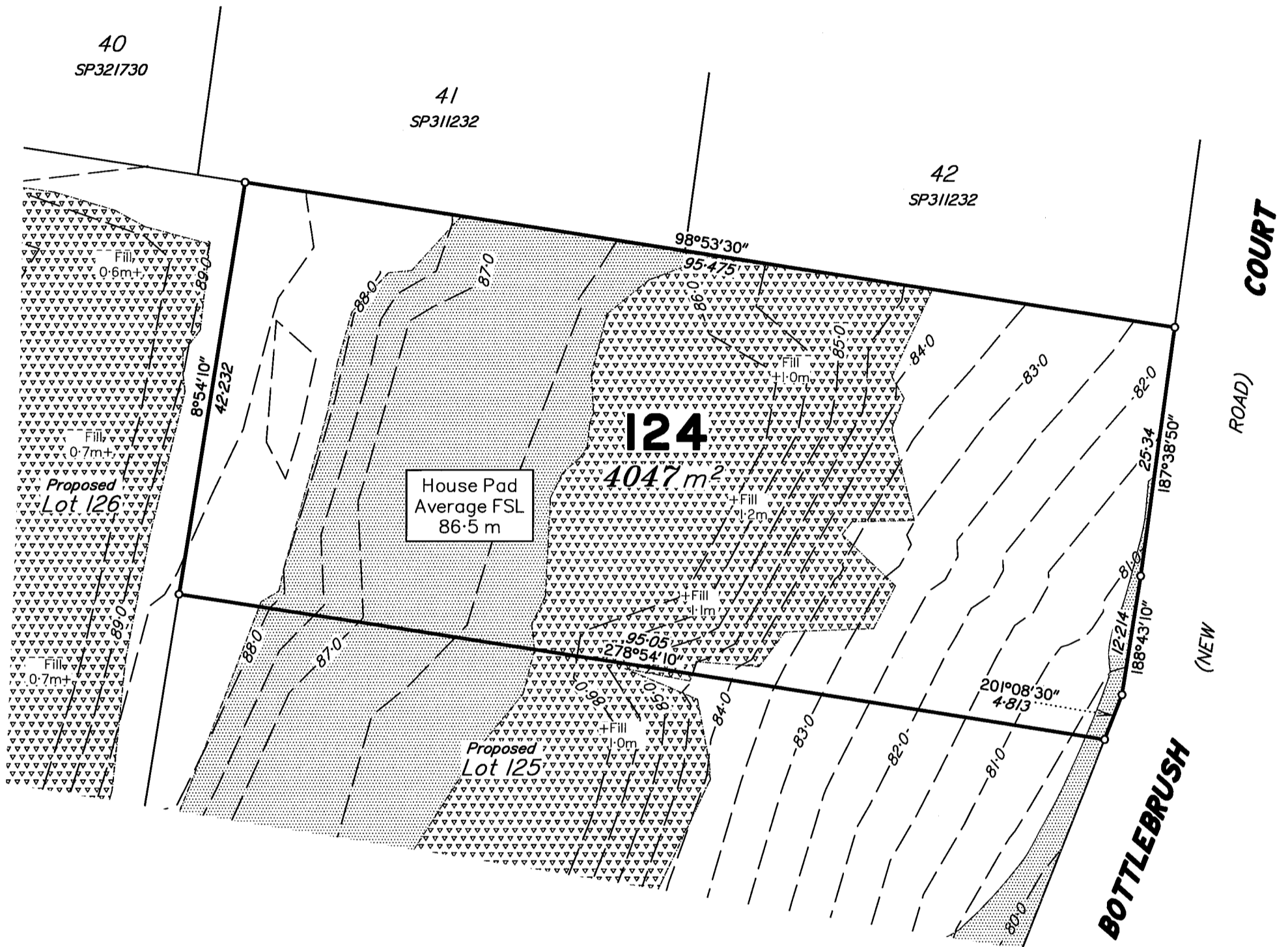
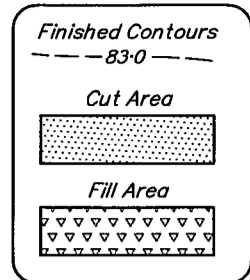
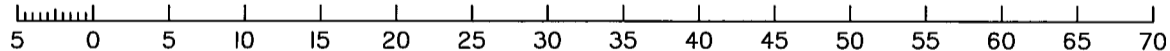


Legend



Scale 1:500 - Lengths are in metres.



Certification of Proposed Allotment 124 Details

This plan illustrates Proposed Lot 124 as approved by Gympie Regional Council Development Approval file: 2008-0147, dated 7/01/2020 and in accordance with a subsequent change to an existing approval application in accordance with 'to be approved' plan by Murray & Associates being plan 61995B dated 15/11/2022. Also in accordance with Operational Works Development Permits No.2021-2428 dated 26/11/2021 and No.2021-2911 dated 30/03/2022 and Haynes Consulting Engineers Drawing Series for Job No. 1803-GB6 and Job No. 1803-GS6 contained within those permits and subsequent sheets and amendments as approved by Gympie Regional Council.

Notes

1. Contours shown are Existing Surface Contours derived from Detail Survey by Murray & Associates as at 23/01/2023 and are shown at 0.5m intervals. Contours are not suitable for building design purposes.
2. All areas and dimensions are subject to council sealing of the Survey Plan and registration in the Department of Resources.
3. This Plan is to be used as an attachment under the Land Sales Act 1984 to sell Freehold Land off the Plan.
4. Compaction of any fill material placed on this site shall be completed under inspection and testing services in accordance with AS3798-2007.

MURRAY & ASSOCIATES
 SURVEYORS & TOWN PLANNERS
 ACN 075 543 154
 Murray Building, 15-17 Currie St. Nambour Ph.(07)5441 2188 P.O. Box 246
 Branch Offices at Caboolture Chinchilla Roma Gympie & Emerald
 CADASTRAL SURVEYOR *G.K.S.*

DISCLOSURE PLAN
Disclosure Plan for Proposed Lot 124
 (Currently part of Lot 124 on SP329116)
 LOCAL AUTHORITY: GYMPIE REGIONAL COUNCIL LOCALITY: Pie Creek

CLIENT: **Roberts Brothers**
 DATE: 25/01/2023 SCALE: 1:500
 COMP FILE: 61995_(Stage 6 Dis) _Roberts Bros.dwg Level Datum: OPM177674 RL89-974m AHD(D)
 MAP REF: 9445-3411 ORIGINAL: POR 366
 CONTOUR INT: 0.5 m
 DRAWN: AJH JOB No: 61995/124
 CHECKED: IKS